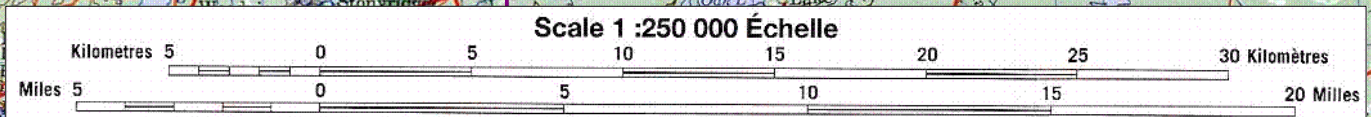
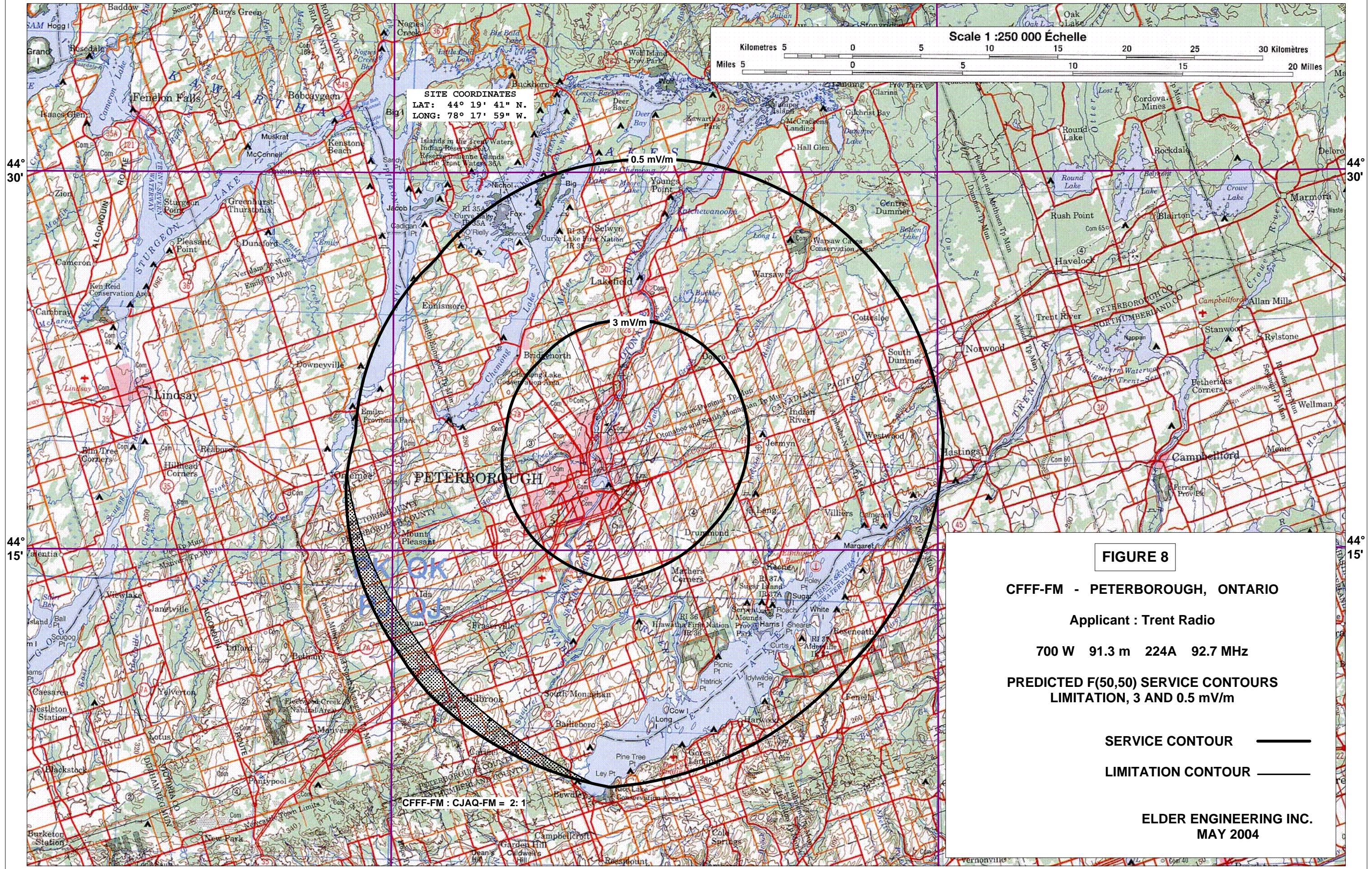


78°30'

78°



**SITE COORDINATES**  
 LAT: 44° 19' 41" N.  
 LONG: 78° 17' 59" W.



44° 30'

44° 30'

44° 15'

44° 15'

78°30'

78°

**FIGURE 8**

**CFFF-FM - PETERBOROUGH, ONTARIO**

**Applicant : Trent Radio**

**700 W 91.3 m 224A 92.7 MHz**

**PREDICTED F(50,50) SERVICE CONTOURS  
 LIMITATION, 3 AND 0.5 mV/m**

**SERVICE CONTOUR** ———

**LIMITATION CONTOUR** ———

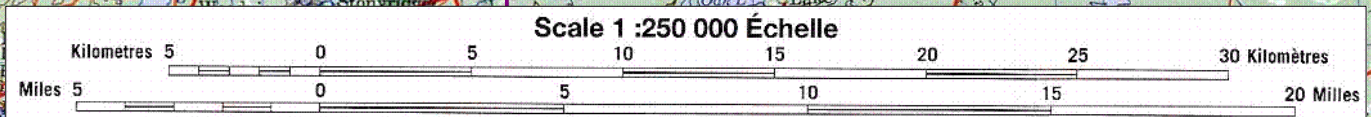
**ELDER ENGINEERING INC.  
 MAY 2004**

**CFFF-FM : CJAQ-FM = 2 : 1**



78°30'

78°



**PRESENT**  
**SITE COORDINATES**  
 LAT: 44° 19' 45" N.  
 LONG: 78° 18' 03" W.

**PROPOSED**  
**SITE COORDINATES**  
 LAT: 44° 19' 41" N.  
 LONG: 78° 17' 59" W.

44° 30'

44° 30'

44° 15'

44° 15'

78°30'

78°

**FIGURE 9**

**CFFF-FM - PETERBOROUGH, ONTARIO**

**Applicant : Trent Radio**

**700 W 91.3 m 224A 92.7 MHz**

**COMPARATIVE CONTOUR MAP**  
**3 AND 0.5 mV/m**

**PROPOSED** ———

**PRESENT** - - - -

**ELDER ENGINEERING INC.**  
**MAY 2004**

